CENSUS OF INDIA 2011
Tahsil Profile

District Chandrapur **Tahsil** Chandrapur

PART- I Provisional Population Totals,2011

Number of administrative units

Administrative units	2001	2011
Number of Villages	90	91
Number of Statutory Towns	1	1
Number of Census Towns	4	7

Population size (Number)

Total

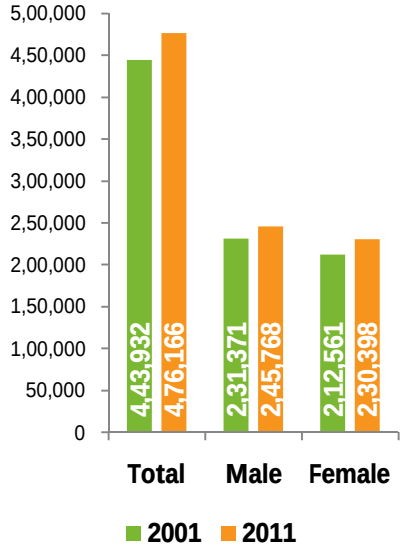

Rural

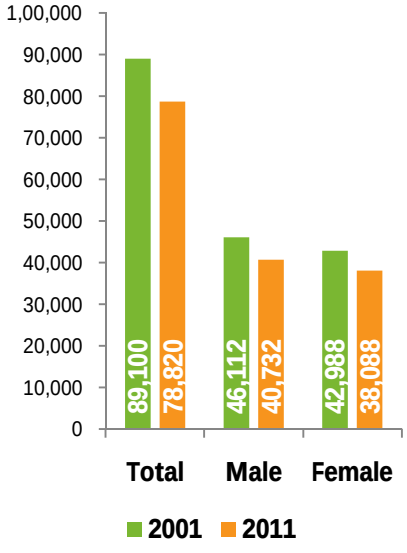

Urban

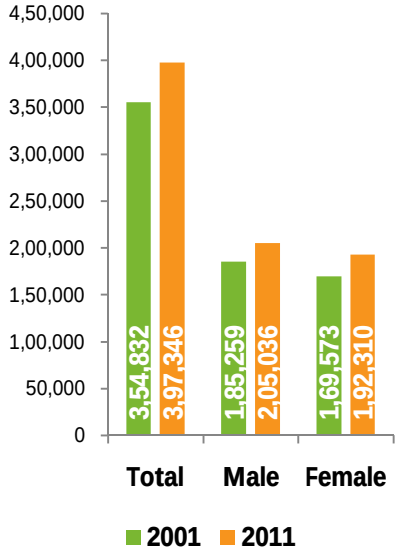

Population size, 0-6 years (Number)

Total

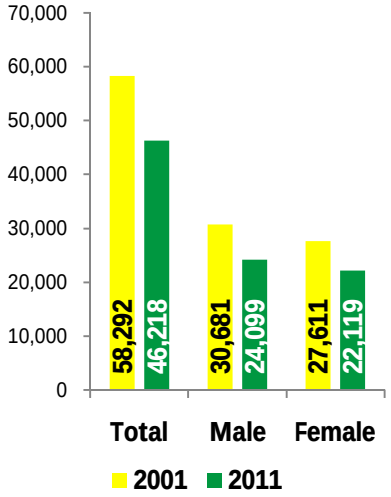

Rural

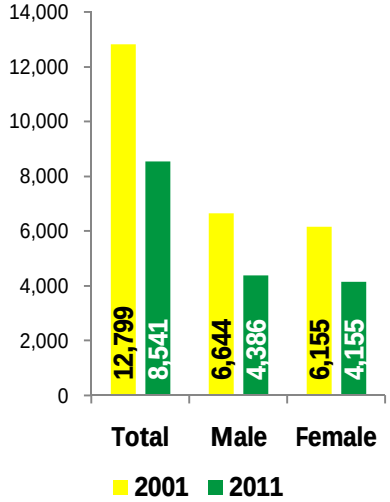

Urban

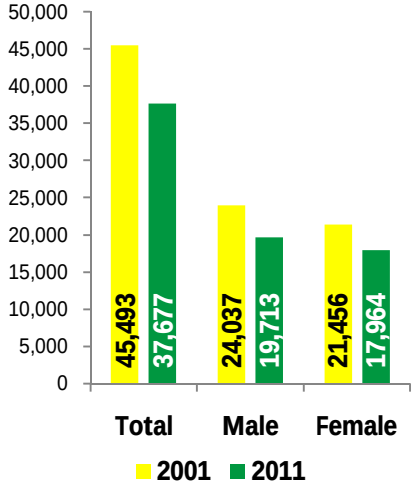

Sex ratio (Females per 1,000 males)

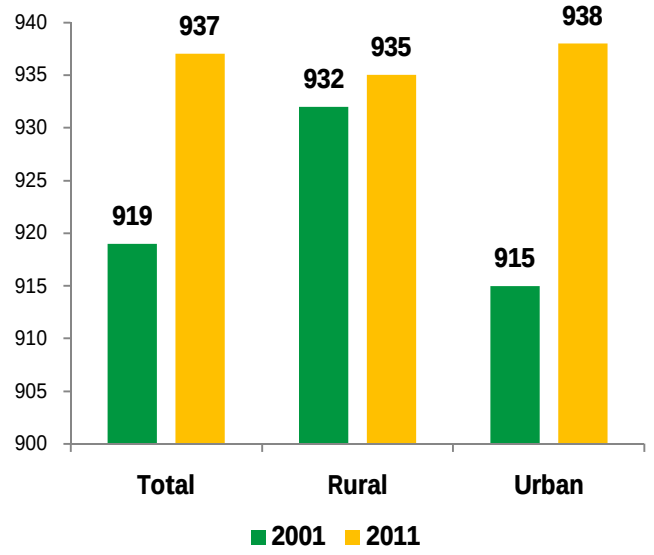

Child sex ratio (0-6 years), (Females per 1,000 males)

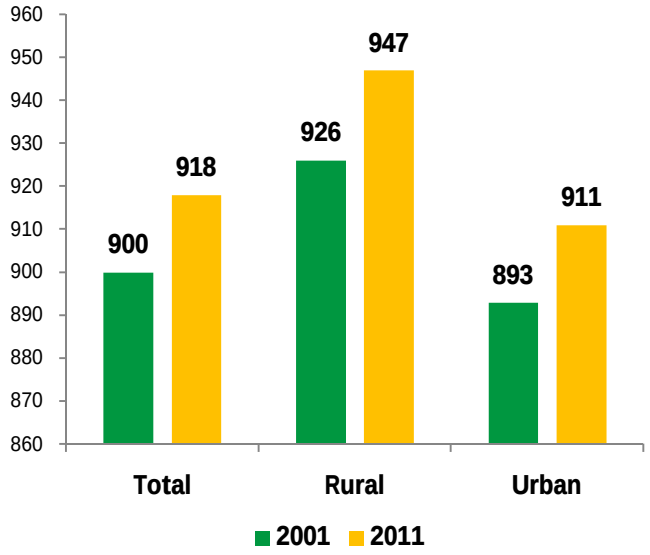

Share of urban population to total population (in percentage)

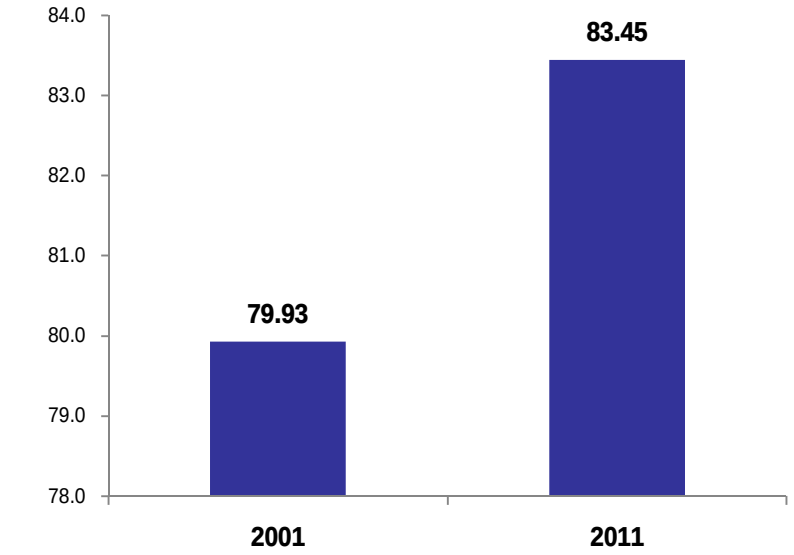

Decadal growth rate,2001-2011 (in percentage)

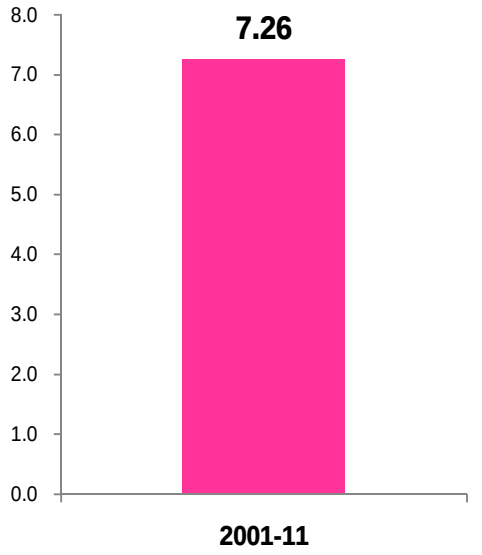

Literacy Rate (7+ years) (in percentage)

Total

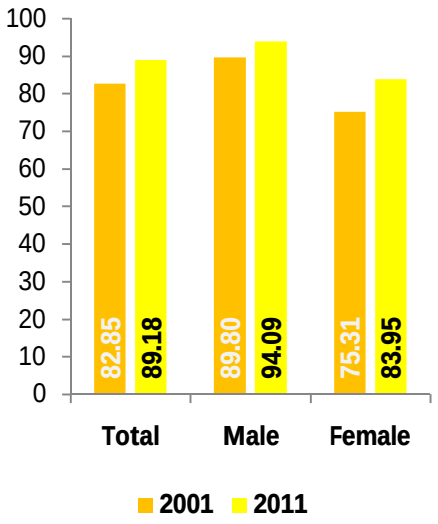

Rural

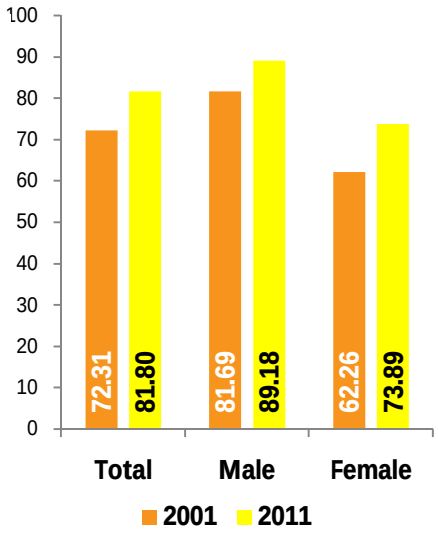

Urban

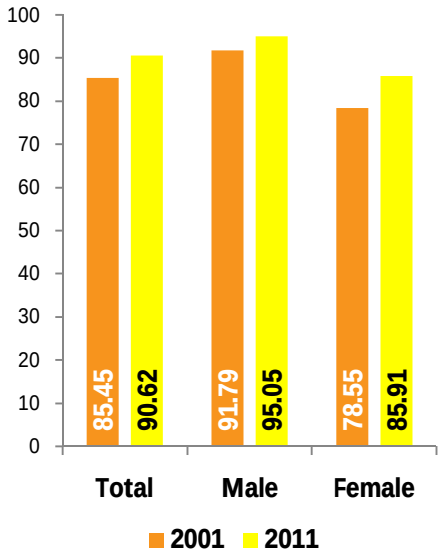

PART- 2 Household amenities and Assets-2011

Number of households

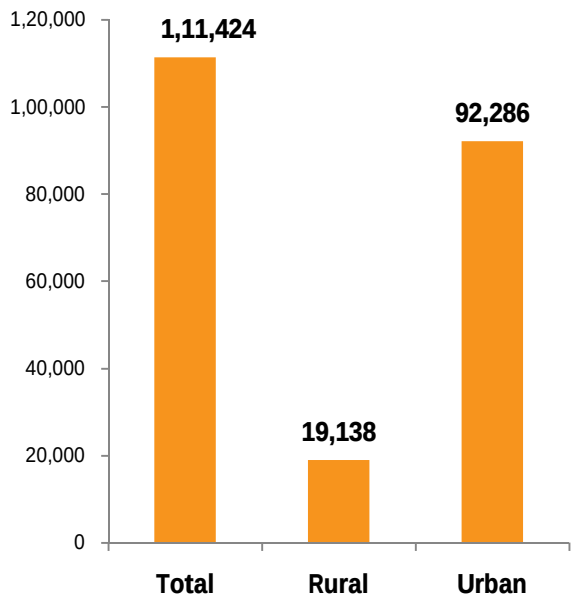

Distribution of households by location of drinking water

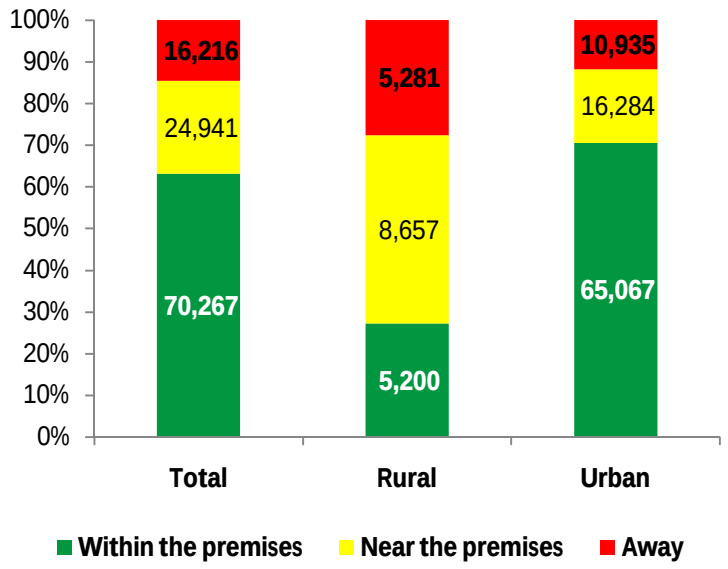

Distribution of households by main source of drinking water

Main Source of drinking water	in numbers			in percentage		
	Total	Rural	Urban	Total	Rural	Urban
Tapwater from treated source	62,334	3,873	58,461	55.9	20.2	63.3
Tapwater from un-treated source	5,372	1,014	4,358	4.8	5.3	4.7
Covered well	2,592	462	2,130	2.3	2.4	2.3
Un-covered well	8,222	4,515	3,707	7.4	23.6	4.0
Handpump	14,780	6,639	8,141	13.3	34.7	8.8
Tubewell/Borehole	16,657	2,573	14,084	14.9	13.4	15.3
Spring	53	13	40	0.0	0.1	0.0
River/Canal	43	11	32	0.0	0.1	0.0
Tank/Pond/Lake	89	5	84	0.1	0.0	0.1
Other sources	1,282	33	1,249	1.2	0.2	1.4

Distribution of households by type of latrine facility

Rural

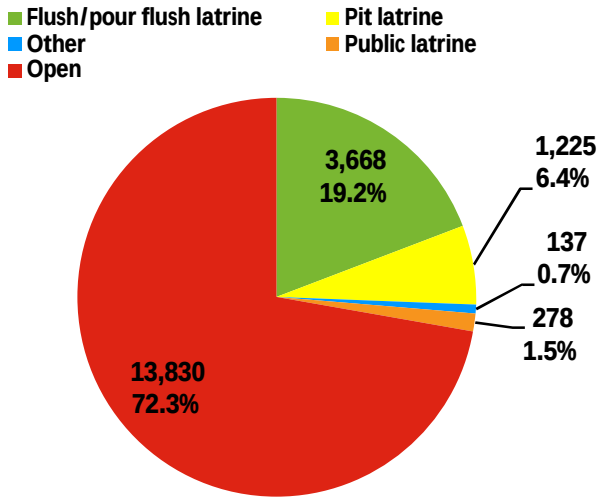

Urban

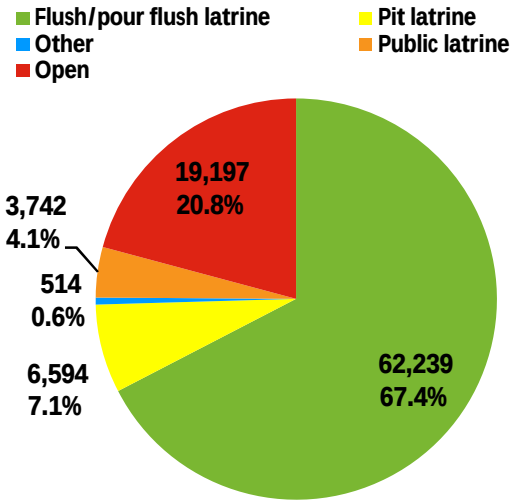

Distribution of households by type of latrine facility, Total

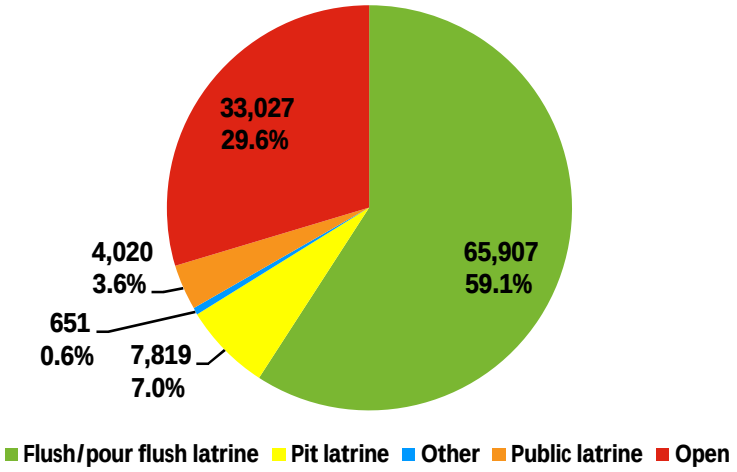

Distribution of households by availability of latrine facility

Area	Available within the premises	Public latrine	Open
Total	74,377	4,020	33,027
Rural	5,030	278	13,830
Urban	69,347	3,742	19,197

Distribution of households by availability of bathing facility within premises

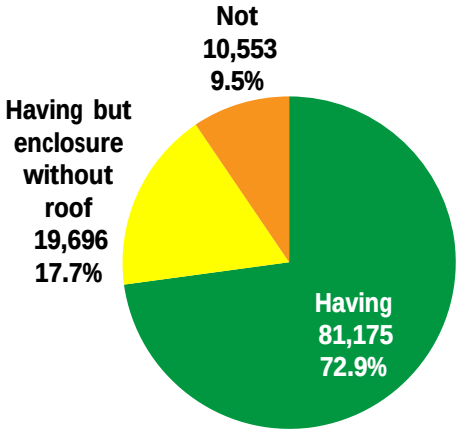

Distribution of households by type of drainage connectivity for waste water outlet

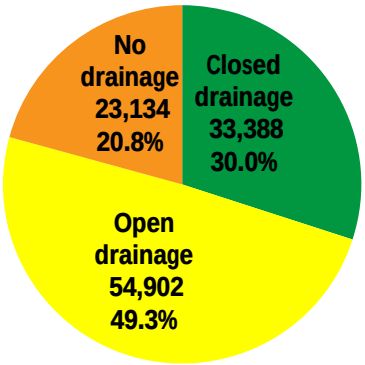

Distribution of households by availability of separate kitchen

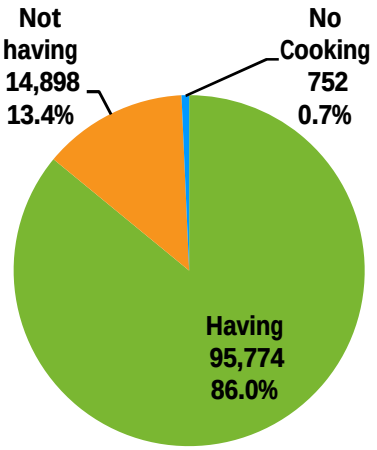

Distribution of households by main source of lighting

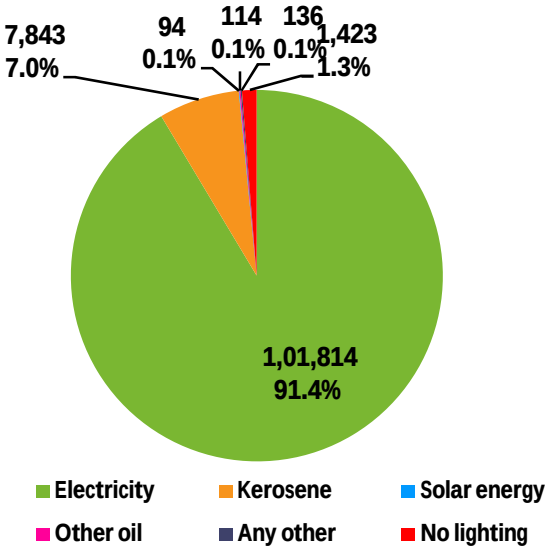

Distribution of households by type of fuel used for cooking

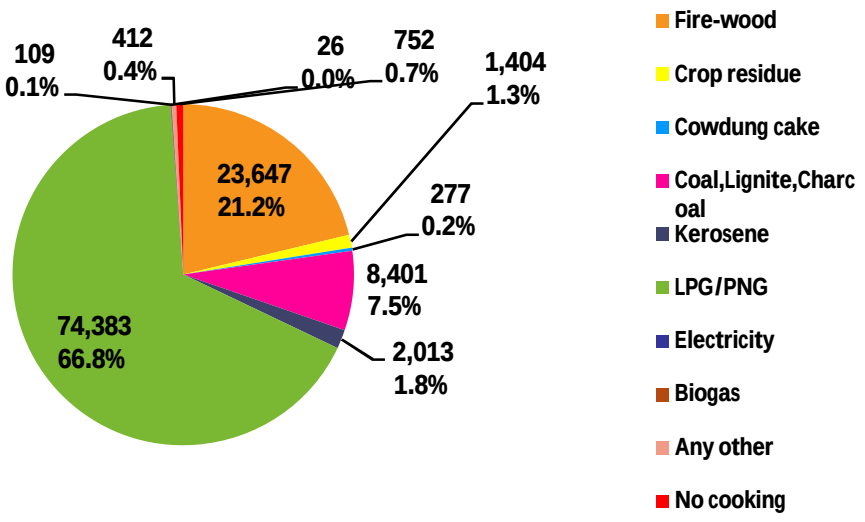

Distribution of households availing banking services

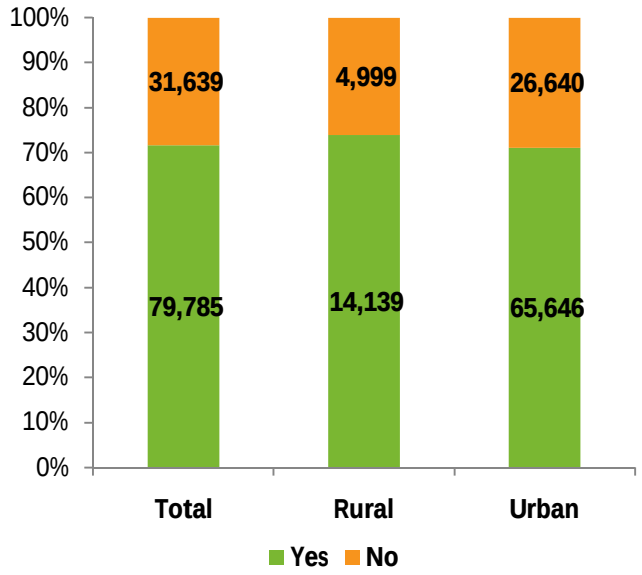

Households having radio/transistor and television (in percentage)

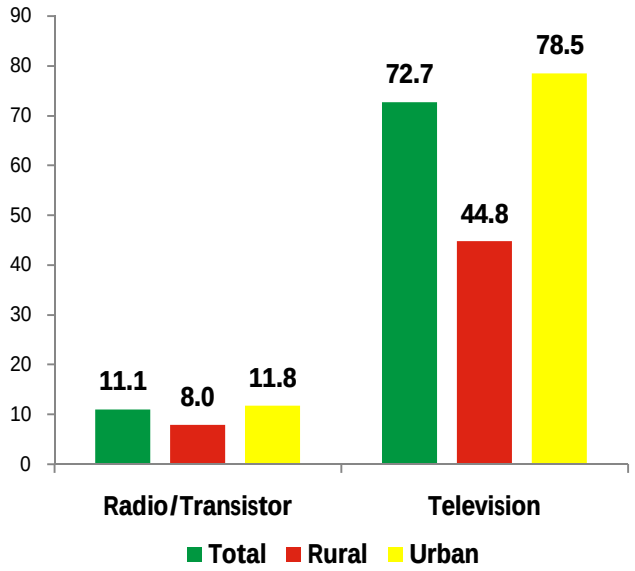

Households having computer/laptop with Internet and without internet (in percentage)

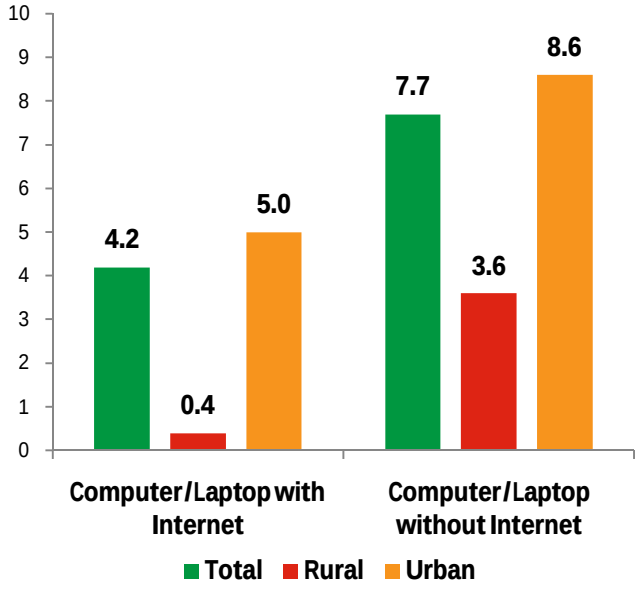

Households having landline and mobile telephone (in percentage)

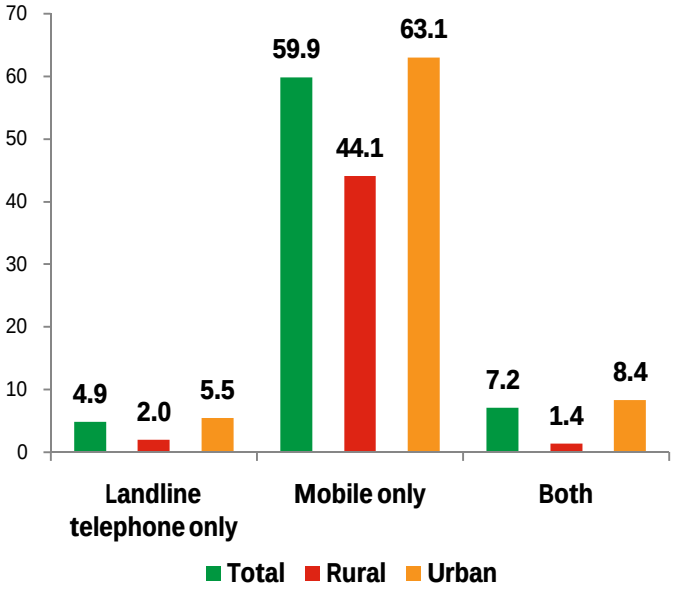

Households having vehicle (in percentage)

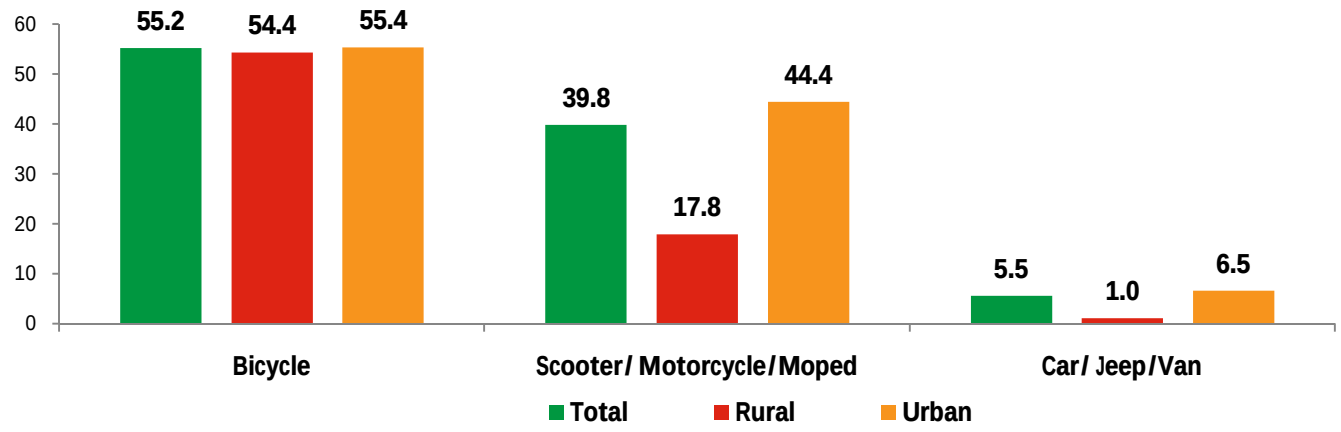

Households with TV, Computer/Laptop, Telephone/mobile phone and Scooter/ Car (in percentage)

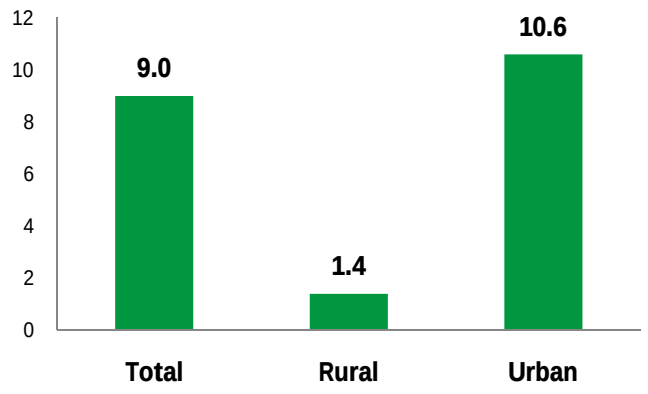

Households with none of the assets specified (in percentage)

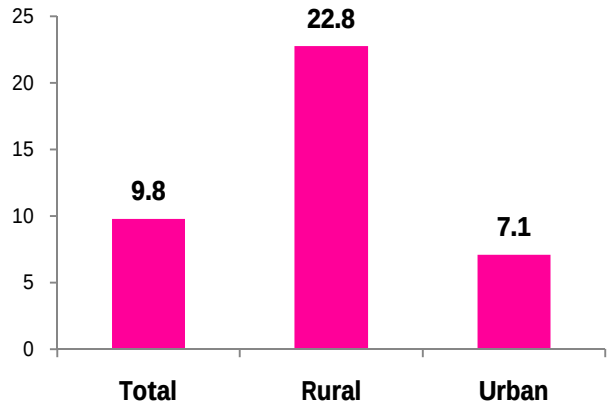

This profile is jointly prepared by Directorate, Census operations, Maharashtra and UNICEF, field office for Maharashtra state by using DevInfo system. The profile is based on Census 2011 data. Data given in the section part-1 for the year 2011 are provisional and the section part-2 are finalized.

Please refer "Instruction manual for house listing and housing census" to get definitions and other information related to part-2, which is also available on *http://www.censusindia.gov.in/2011-manuals/manuals.html*

For more details please contact :

Directorate of Census Operation, Maharashtra

Ministry of Home Affairs, Government of India

Exchange Building IInd Floor, Sir Shiv Sagar Ramgulam Marg
Ballard Estate, **Mumbai - 400 001**

Telephone : 022-22615494, 22617950

E-mail: dco-mah.rgi@censusindia.gov.in

United Nations Children's Fund

Field office for Maharashtra state

19,Parsi Panchayat Road,
Andheri (East), **Mumbai - 400 069**

Telephone : 022- 28269727, 28253663

E-mail: annair@unicef.org
nigamganesh@yahoo.com